

KS3 Geography

2022-2023

Curriculum Outline

YEAR 7

What do we mean by Geography?

Introduction to Geography and The World map.



UK Urban Living

UK cities, land use, change, migration, sustainability.

Rivers

How do rivers change and shape our landscape?

The UK

Where? What? Physical and human features.

What lies beneath?

The geology of the UK, timescales, maps, rock types, limestone landscapes.

YEAR 8

Ecosystems



The climate, plants, animals and people that live together on our planet.

Climate change

How and why the climate is changing, the impacts and what we can do about it.

The Middle East

Where? What? Who? Why?



Russia

Where? What? Who? Why?

Coasts

How do natural processes shape the coastline and how this is being managed?

Weather and climate

How do we measure the weather? High and low pressure, extreme weather, climate variations, climate graphs.

Key Geographical Skills:

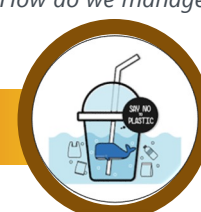
- Atlas skills
- Photographs & Maps
- Statistical Skills
- Graphical Skills
- Ordnance Survey (O.S.) Map Reading Skills
- Numerical Skills
- Literacy Skills
- Independence Skills



YEAR 9

Globalisation

TNC's and exploitation- who are the winners and losers?



Development

Why are some places more developed than other?


Tectonic activity

What causes tectonic hazards and how are they managed?

Resource management

Water, energy and food-How can we all get enough?

Key Stage 4



KS4 Geography

2022-2023

Tectonic Hazards

Tectonic hazards, causes, effects and management


Weather Hazards

Extreme weather in the UK and Tropical storms.

Living World- TRF and Deserts

Ecosystems- Tropical rainforest and deserts. Development opportunities and challenges

YEAR 10



Climate change

Natural and human causes, effects and management.

Rivers

How do rivers in the UK shape the landscape and how are they managed?

Physical landscapes in the UK

Unit 1 Living with the physical environment

Resource management

Global distribution and inequality of water energy and food.



Unit 2 Challenges of the human environment

End of unit 1



Coasts

How do natural processes shape the coastline of the UK and how this is being managed?

Unit 3 Geographical application

Key Geographical Skills:

- Atlas skills
- Photographs & Maps
- Statistical Skills
- Graphical Skills
- Ordnance Survey (O.S.) Map Reading Skills
- Numerical Skills
- Literacy Skills
- Independence Skills



YEAR 11



End of unit 2



Urban issues and challenges

City issues in LICs and HICs. Mumbai and Birmingham

Changing economic world

Development issues- Economic change in the UK. Economic change in Nigeria, and impacts of TNCs

GCSE